









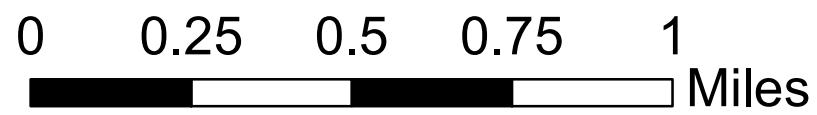

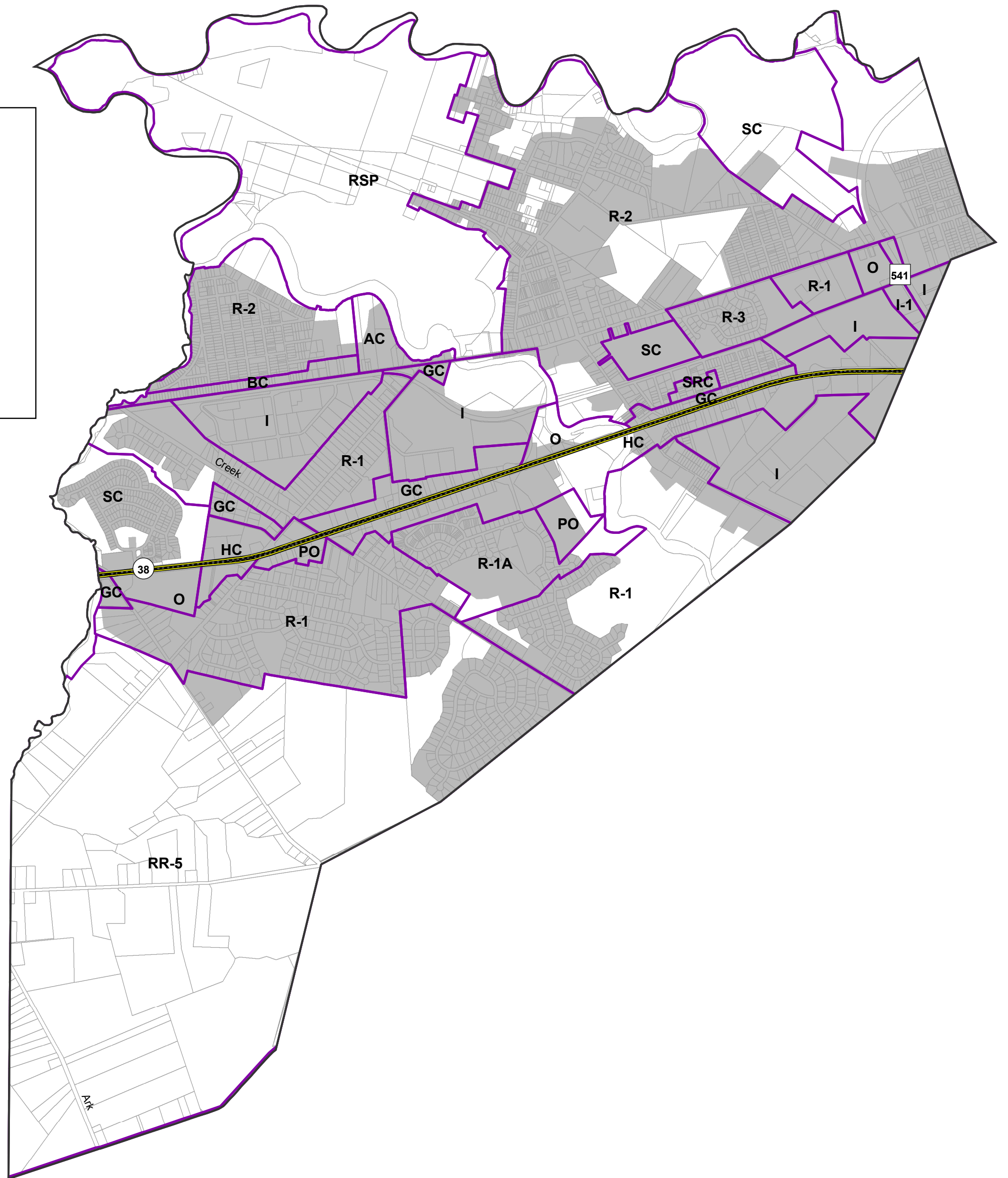
Map Zone Code	Zone Name
AC	Accessory Commercial w/Residential
BC	Business Commercial w/Residential
GC	General Commercial
HC	Highway Commercial
I	Industrial
I-1	Industrial 1
O	Office
PO	Professional Office
R-1	Residential 1
R-1A	Residential 1A
R-2	Residential 2
R-3	Residential 3
RR-5	Residential 5
RSP	Rancocas State Park

Legend

-  Municipal Boundary
-  Parcel Boundary
-  Sewer Service Areas
-  Zoning District Boundary

Major Roads

-  Interstate
-  Highway Authority Route
-  State Route
-  US Route



Burlington County Wastewater Management Plan

Amending the Tri-County Water Quality Management Plan

Map 4M-16: Hainesport Township Zoning

Prepared by: Burlington County Department of Resource Conservation
Mailing Address: PO Box 6000
Mount Holly, NJ 08060
Physical Address: 624 Pemberton Browns Mills Road
Pemberton, NJ 08068

