

Legend

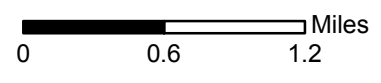

- Pinelands Protection Area Boundary
- Municipal Boundary
- Parcel Boundary
- Streams & Waterbodies
- Roads
- T1 Permitted Discharges
- Discharge to Ground Water
- Discharge to Surface Water

Septic Service Areas

- Developable Septic Service Areas

Sewer Service Areas

- Mount Holly Water Pollution Control Facility
- Ark Road Educational Campus
- Cave Holdings- Flying W Airport & Restaurant
- Areas with Existing Connection to Sewer Service

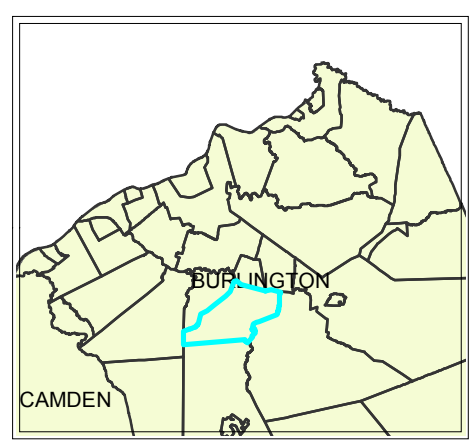


Burlington County Wastewater Management Plan

Amending the Tri-County Water Quality Management Plan

**Map 3M- 17: LumbertonTownship
Wastewater Service Areas**

Prepared by: Burlington County Department of Resource Conservation
 Mailing Address: PO Box 6000
 Mount Holly, NJ 08060
 Physical Address: 624 Pemberton Browns Mills Road
 Pemberton, NJ 08068



Date: 4/24/2017